


New force driving Earth's tectonic plates discovered

July 6 2011



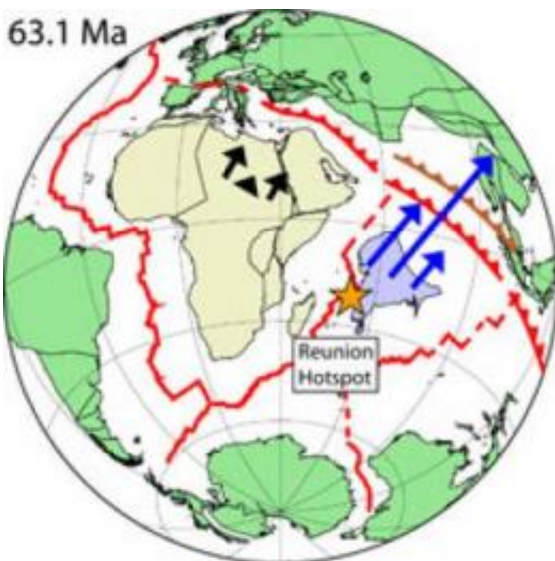
A view of the bends of the fracture zones on the Southwest Indian Ridge caused by the slowdown of Africa in response to the Reunion plume head. The image shows the gravity field. Credit: Scripps Institution of Oceanography, UC San Diego

Bringing fresh insight into long-standing debates about how powerful geological forces shape the planet, from earthquake ruptures to mountain formations, scientists at Scripps Institution of Oceanography at UC San Diego have identified a new mechanism driving Earth's massive tectonic plates.

Scientists who study tectonic motions have known for decades that the ongoing "pull" and "push" movements of the plates are responsible for sculpting continental features around the planet. Volcanoes, for example, are generally located at areas where plates are moving apart or coming together. Scripps scientists Steve Cande and Dave Stegman have now discovered a new force that drives plate tectonics: Plumes of hot magma

pushing up from Earth's deep interior. Their research is published in the July 7 issue of the journal *Nature*.

Using analytical methods to track plate motions through Earth's history, Cande and Stegman's research provides evidence that such mantle plume "hot spots," which can last for tens of millions of years and are active today at locations such as Hawaii, Iceland and the Galapagos, may work as an additional tectonic driver, along with push-pull forces.

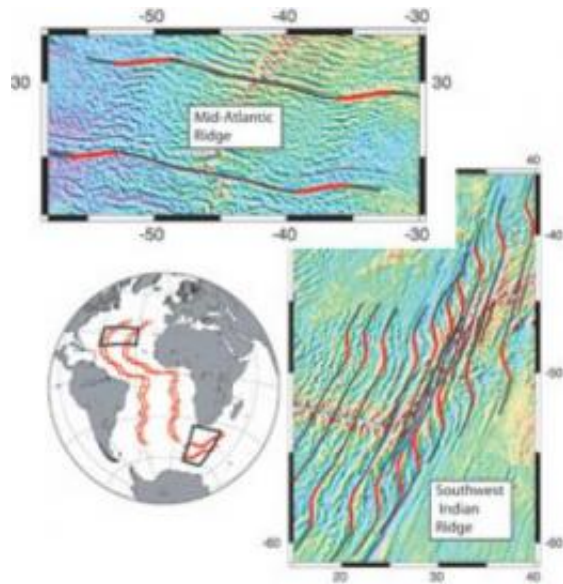


Reconstruction of the Indo-Atlantic Ocean at 63 million years, during the time of the superfast motion of India which Scripps scientists attribute to the force of the Reunion plume head. The arrows show the relative convergence rate of Africa (black arrows) and India (dark blue) relative to Eurasia before, during and after (from left to right) the period of maximum plume head force. The jagged red and brown lines northeast of India show two possible positions of the trench (the subduction zone) between India and Eurasia depending on whether the India-Eurasia collision occurred at 52 million years or 43 million years. Credit: Scripps Institution of Oceanography, UC San Diego

Their new results describe a clear connection between the arrival of a powerful [mantle plume](#) head around 70 million years ago and the rapid motion of the Indian plate that was pushed as a consequence of overlying the plume's location. The arrival of the plume also created immense formations of [volcanic rock](#) now called the "Deccan flood basalts" in western India, which erupted just prior to the [mass extinction](#) of dinosaurs. The Indian continent has since drifted north and collided with Asia, but the original location of the plume's arrival has remained volcanically active to this day, most recently having formed Réunion island near Madagascar.

The team also recognized that this "plume-push" force acted on other [tectonic plates](#), and pushed on Africa as well but in the opposite direction.

"Prior to the plume's arrival, the African plate was slowly drifting but then stops altogether, at the same time the Indian speeds up," explains Stegman, an assistant professor of geophysics in Scripps' Cecil H. and Ida M. Green Institute of Geophysics and Planetary Physics. "It became clear the motion of the Indian and African plates were synchronized and the Réunion hotspot was the common link."



Images of the satellite derived gravity field over the Central Atlantic (top) and Southwest Indian Ridge (right) showing the zones of rough topography and sharp bends in the fracture zones that were caused by the slowing of Africa's motion as the Reunion plume head reached its maximum force. The inset globe shows the location of the gravity maps as well as the extent of the parallel zones of rough topography (outlined in red) on the flanks of the Mid-Atlantic and Southwest Indian ridges caused by the change in Africa's motion. Credit: Scripps Institution of Oceanography, UC San Diego

After the force of the plume had waned, the African plate's motion gradually returned to its previous speed while India slowed down.

"There is a dramatic slow down in the northwards motion of the Indian plate around 50 million years ago that has long been attributed to the initial collision of India with the Eurasian plate," said Cande, a professor of marine geophysics in the Geosciences Research Division at Scripps. "An implication of our study is that the slow down might just reflect the waning of the mantle plume-the actual collision might have occurred a little later."

Provided by University of California - San Diego

Citation: New force driving Earth's tectonic plates discovered (2011, July 6) retrieved 24 April 2024 from <https://phys.org/news/2011-07-earth-tectonic-plates.html>

This document is subject to copyright. Apart from any fair dealing for the purpose of private study or research, no part may be reproduced without the written permission. The content is provided for information purposes only.